



Ajuntament
de Matadepera



Full de Ruta

Sant Joan a Sant Esteve Itinerari B



Distància - 23,11 km

Desnivell acumulat - 1000m

Temps aproximat - 3 h



Ajuntament
de Matadepera



km totals **Direccions** km parcials

0,00 0,00

Informacions

Pugem fins la rotonda

31T 418609
4606505

0,53 0,53

31T 418115
4606680

0,90 0,37

Seguim pista principal

1,05 0,15

Can Torrella

31T 417785
4606861

1,12 0,07

Seguim fins la carretera

1,22 0,10

Compte!!, cotxes
Seguim l'asfalt fins l'ermita

km totals **Direccions** km parcials

1,76 0,54

Informacions

Seguim recte per la direcció
prohibida

31T 417231
4607107

1,89 0,13

2,18 0,29

31T 417431
4606864

2,33 0,15

2,43 0,10

Coll de Sant Joan

31T 417362
4606637

2,85 0,42

km totals **Direccions** km parcials

3,05 **0,20**

3,08 **0,03**

3,15 **0,07**

4,55 **1,40**

5,46 **0,91**

5,68 **0,22**

Informacions

31T 416849
4606643

Seguim pista principal

31T 416249
4606924

Forta pujada

31T 415524
4606860

km totals **Direccions** km parcials

6,27 **0,59**

6,69 **0,42**

6,97 **0,28**

7,91 **0,94**

9,20 **1,29**

9,46 **0,26**

Informacions

Seguim pista principal

Seguim pista principal

Seguim pista principal

31T 415680
4607964

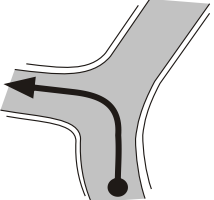
Coll de la Riba, atenció!, forta baixada

31T 46208
4606924

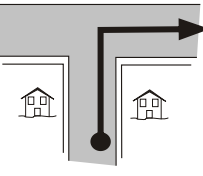
Atenció cadena cotxes

31T 416138
4608382

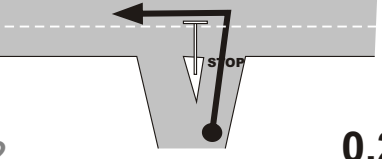
km totals **Direccions** km parcials



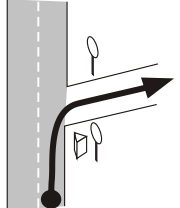
9,74 **0,28**



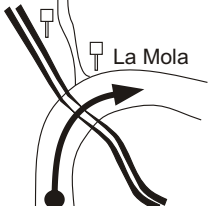
10,21 **0,47**



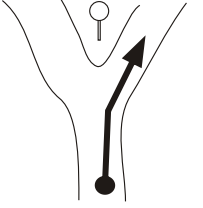
10,42 **0,21**



10,51 **0,09**



10,78 **0,27**



11,44 **0,66**

Informacions

31T 416648
4608839

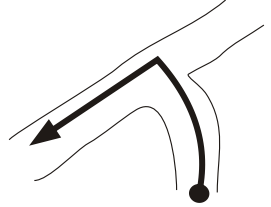
Atenció cotxes, carretera

31T 416726
4609118

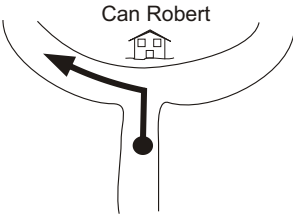
31T 416592
4609376

31T 416837
4609691

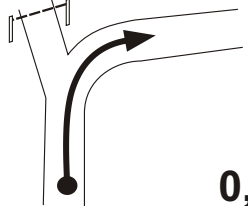
km totals **Direccions** km parcials



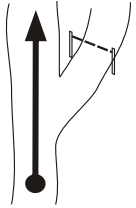
11,85 **0,41**




12,25 **0,40**




12,65 **0,40**



13,93 **1,28**



14,18 **0,25**



14,65 **0,47**

Informacions

31T 416889
4609589

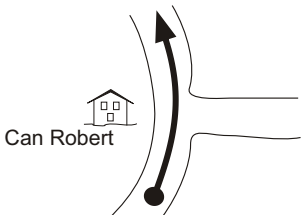
Seguim pista principal fins ermita, forta pujada a St. Esteve


31T 417193
4609697

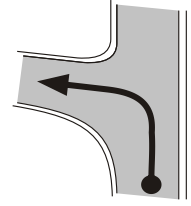
Arribem a l'ermita i tornem pel mateix camí fins a Can Robert.

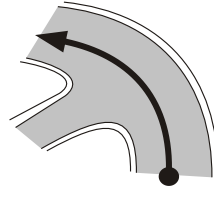
31T 418233
4610125

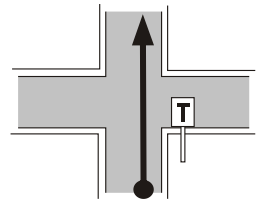
km totals **Direccions** km parcials


17,05  2,40

17,44  0,39

17,62  0,18

17,82  0,20

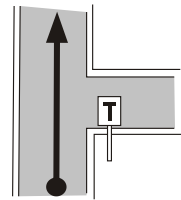
17,97  0,15


18,08  0,11

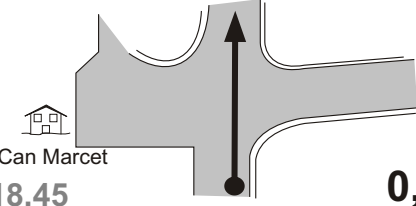
Informacions

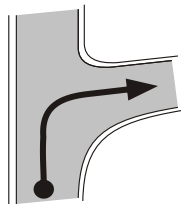
**31T 417312
4609487**

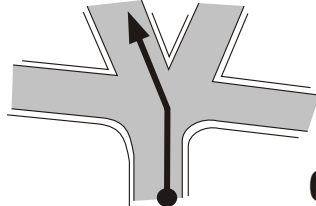
km totals **Direccions** km parcials

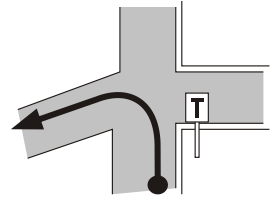
18,16  0,08

18,26  0,10

18,45  0,19

18,60  0,15

18,72  0,12

19,20  0,48

Informacions

Agafem c/ Rocabort

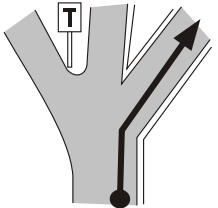
**31T 417380
4608846**

Can Marcet
Rest. Cavall Bernat

**31T 417574
4609130**

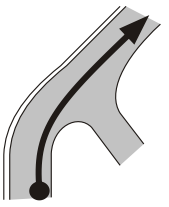
**31T 418046
4608849**

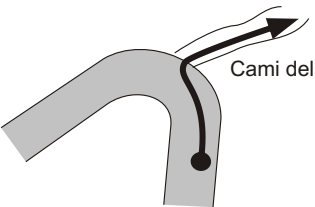
km totals **Direccions** km parcials

19,32  0,12

Informacions

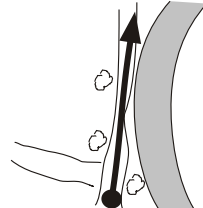
31T 418093
4608951

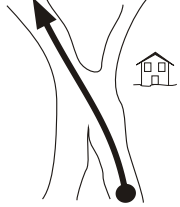
19,69  0,37

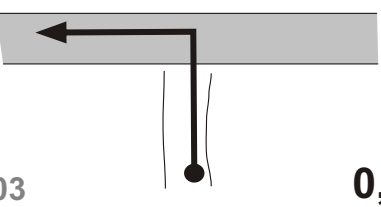
19,95  Cami dels Monjos 0,26

Atenció, agafem corriol a la dreta, a peu.

31T 418453
4608741

20,08  0,13

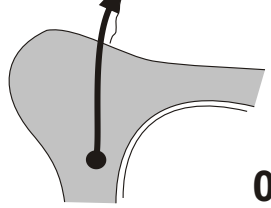
20,64  0,56

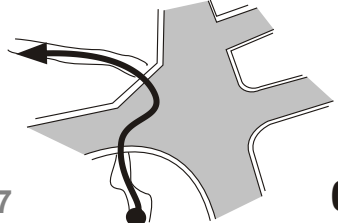
21,03  0,39

Arribem a l'asfalt, anem a l'esquerra, atenció cotxes

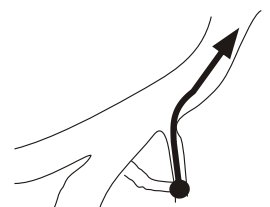
31T 418460
4607805

km totals **Direccions** km parcials

21,32  0,29

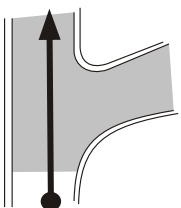
21,47  0,15

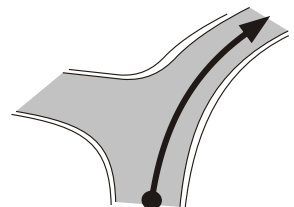
31T 418439
4607364

21,77  0,30

Seguim pista principal

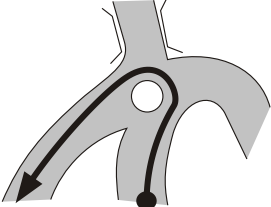
31T 418596
4607225

21,89  0,12

22,10  0,21

Seguim recte fins la rotonda, c/ Gaietà Vallès i Pujals

31T 418648
4606910

22,58  0,48

Seguim recte fins el Pavello

31T 418180
4606770

km totals	Direccions	km parcials	Informacions
23,11		0,53	